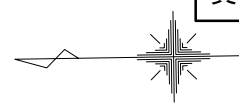
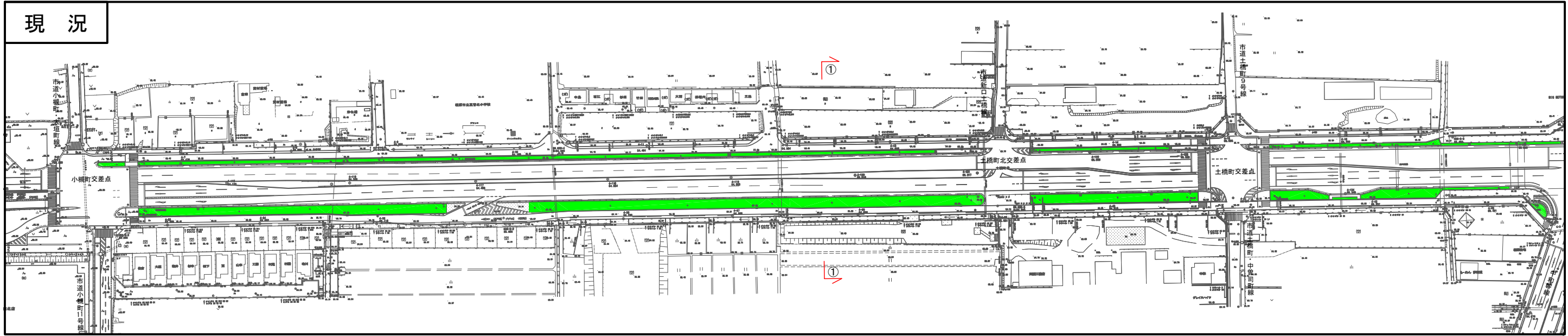


# 植栽区域平面図 (1/4) (案)

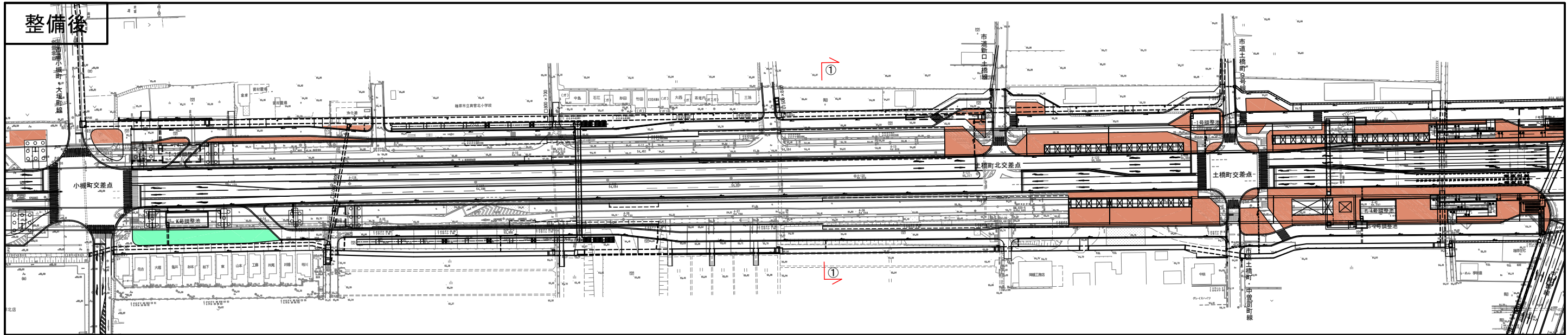
S=1/2000 (A3)



### 現況

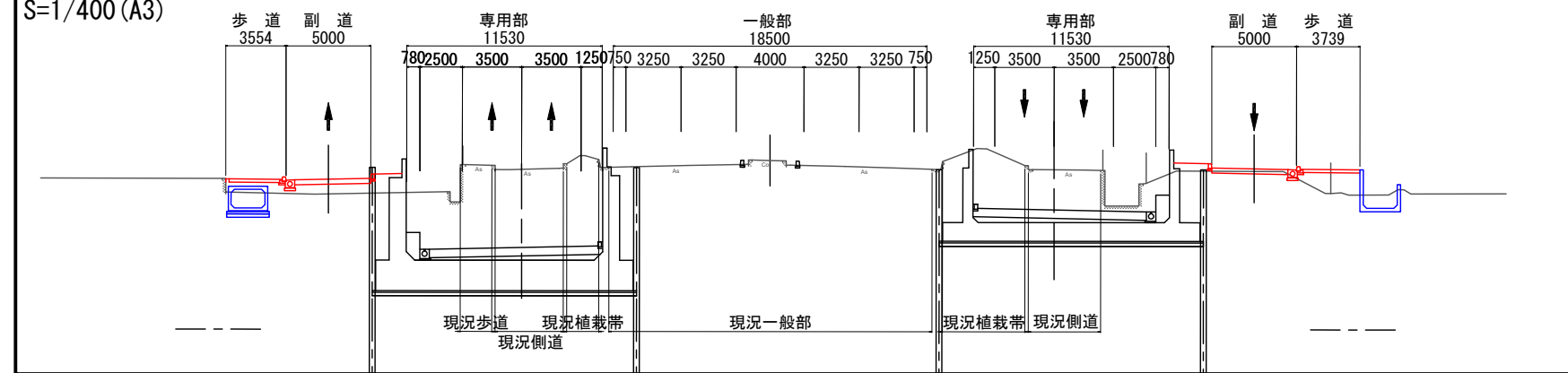


### 整備後



### 標準断面図 (①-①)

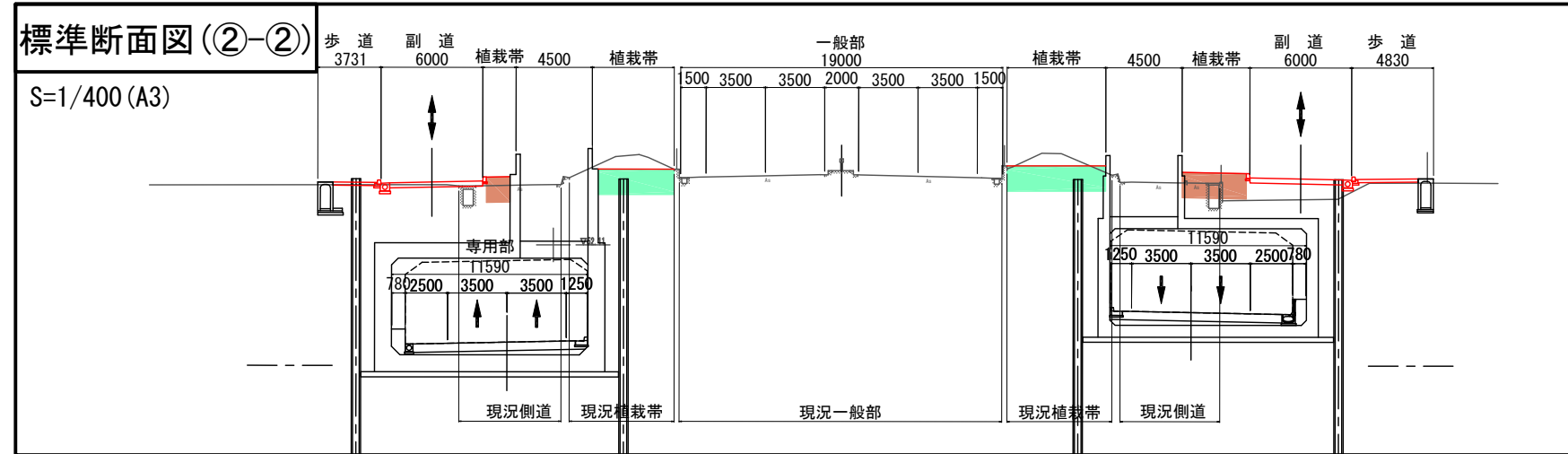
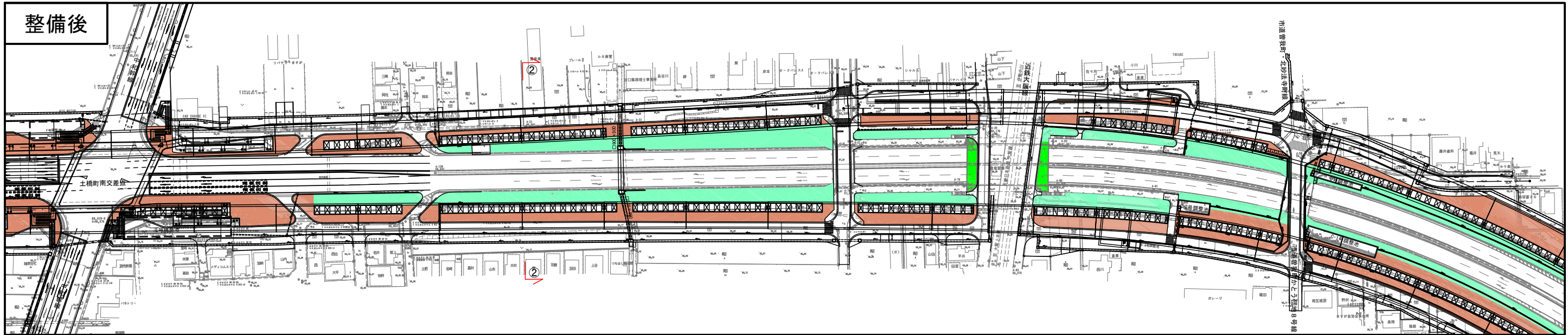
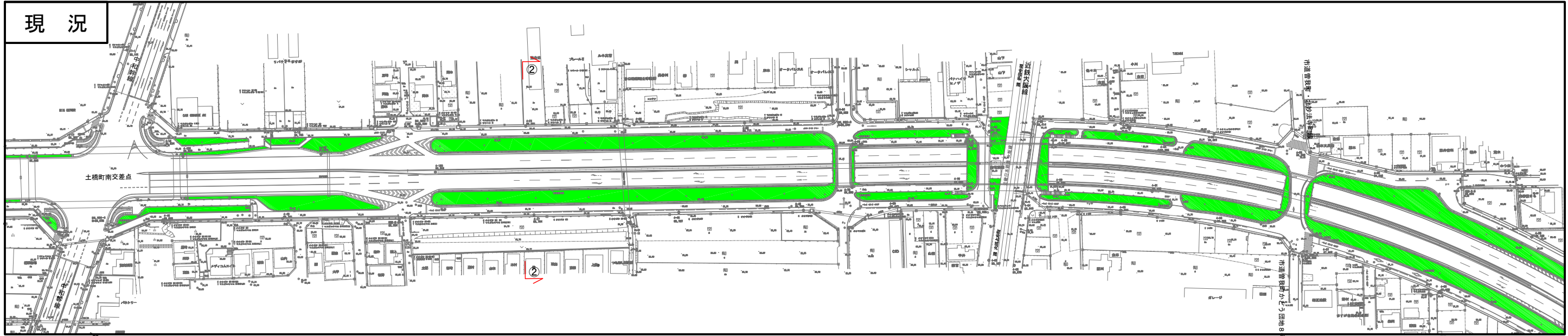
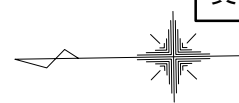
S=1/400 (A3)



- 凡例
- 既存植栽
  - 高木の植樹が可能な範囲
  - 高木の植樹が困難な範囲

# 植栽区域平面図 (2/4) (案)

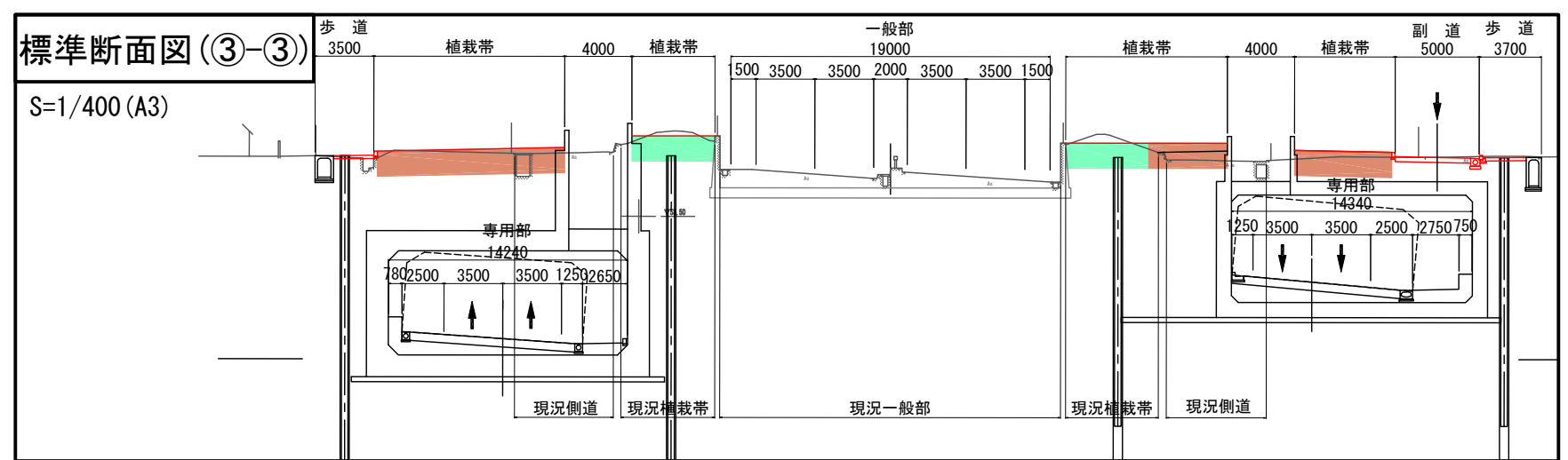
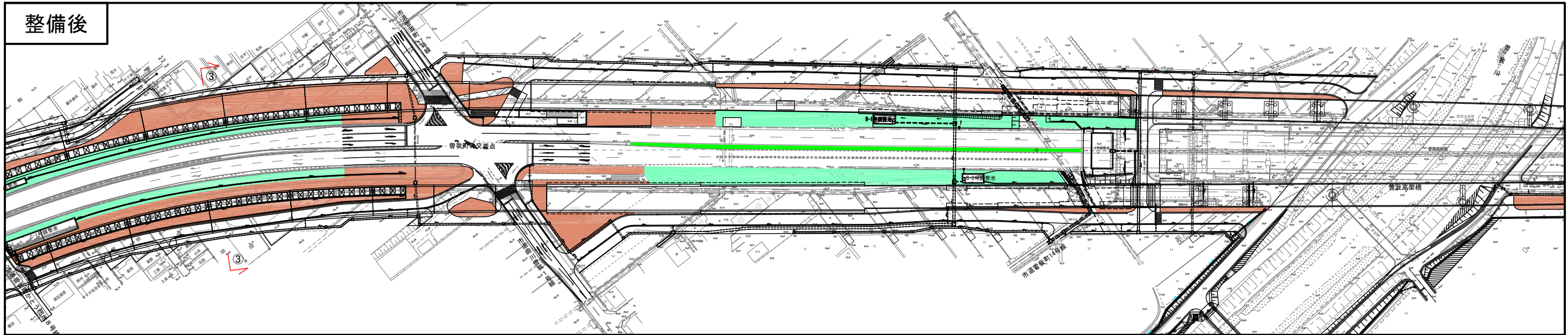
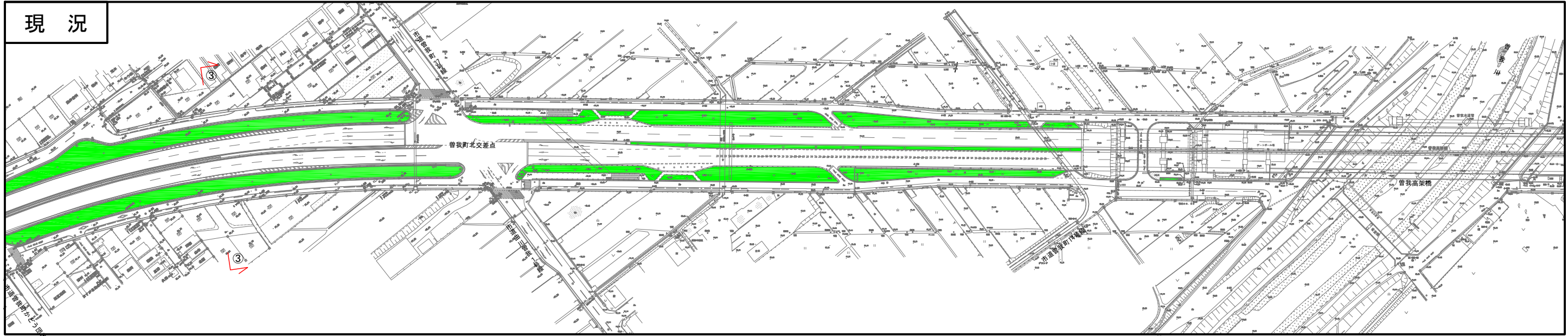
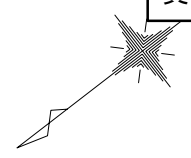
S=1/2000 (A3)



- 凡例**
- 既存植栽
  - 高木の植樹が可能な範囲
  - 高木の植樹が困難な範囲

# 植栽区域平面図 (3/4) (案)

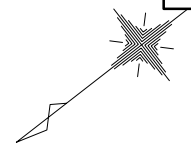
S=1/2000 (A3)



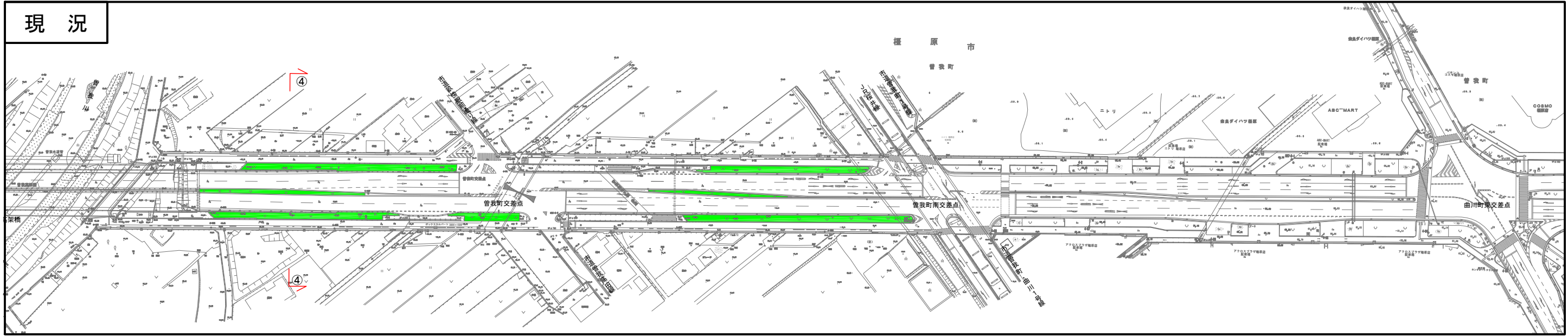
- 凡例**
- 既存植栽
  - 高木の植栽が可能な範囲
  - 高木の植栽が困難な範囲

# 植栽区域平面図 (4/4) (案)

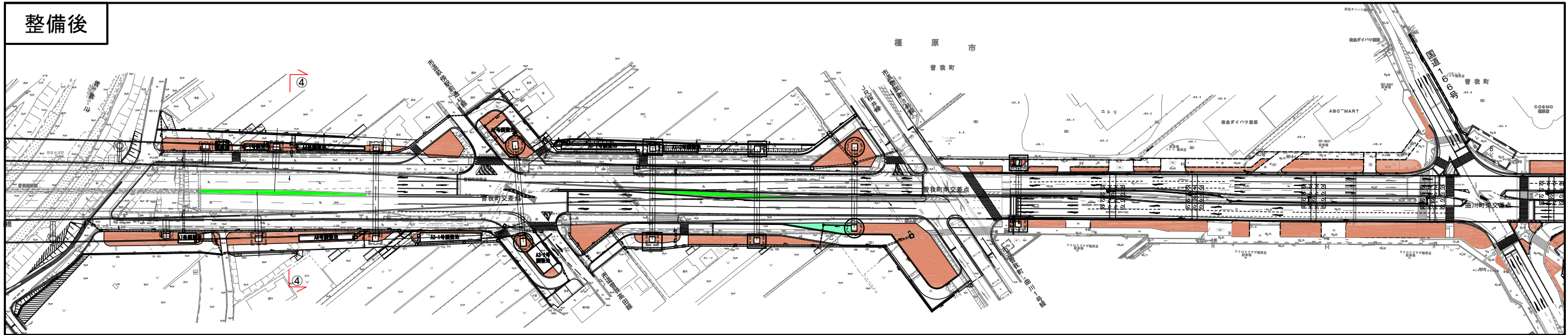
S=1/2000 (A3)



## 現況

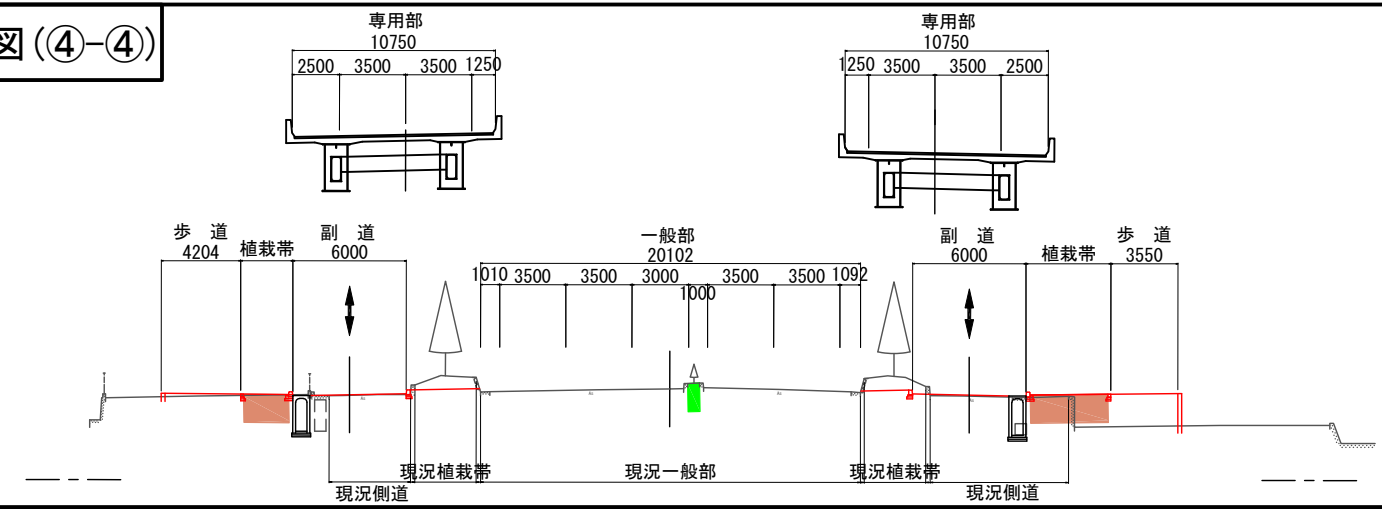


## 整備後



## 標準断面図 (4-4)

S=1/400 (A3)



- 凡例
- 既存植栽
  - 高木の植樹が可能な範囲
  - 高木の植樹が困難な範囲