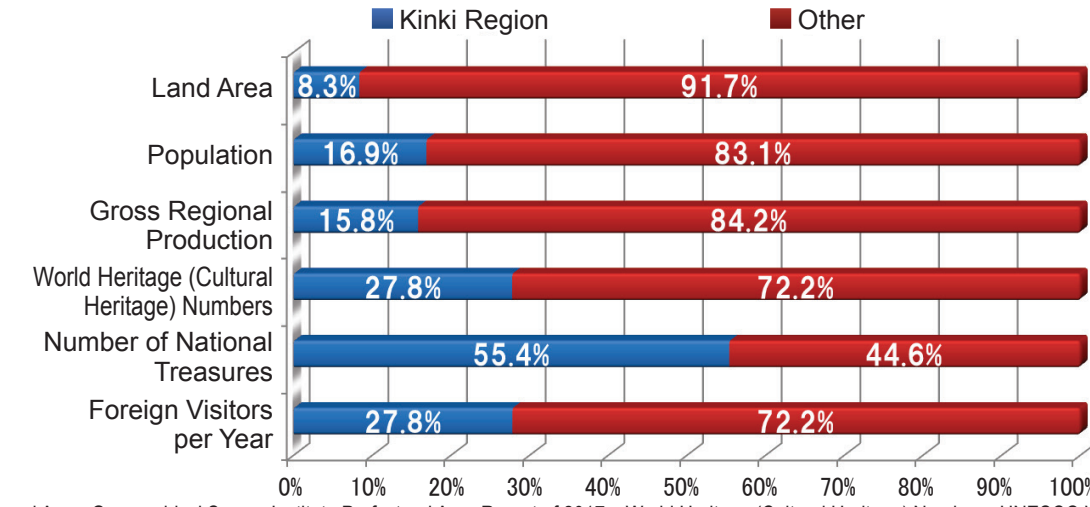


Current Kinki Region Information

Data that highlights the Kinki Region within Japan

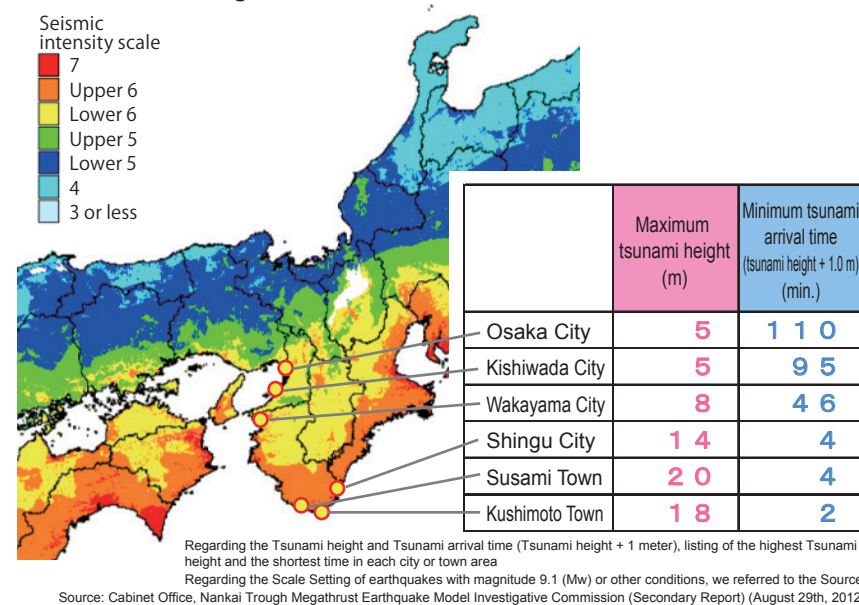


Land Area: Geographical Survey Institute Prefectural Area Report of 2017
Population: Ministry of Internal Affairs Census (As of October 1st, 2018)
Gross Production: Cabinet Prefectural Economic Calculations of 2015

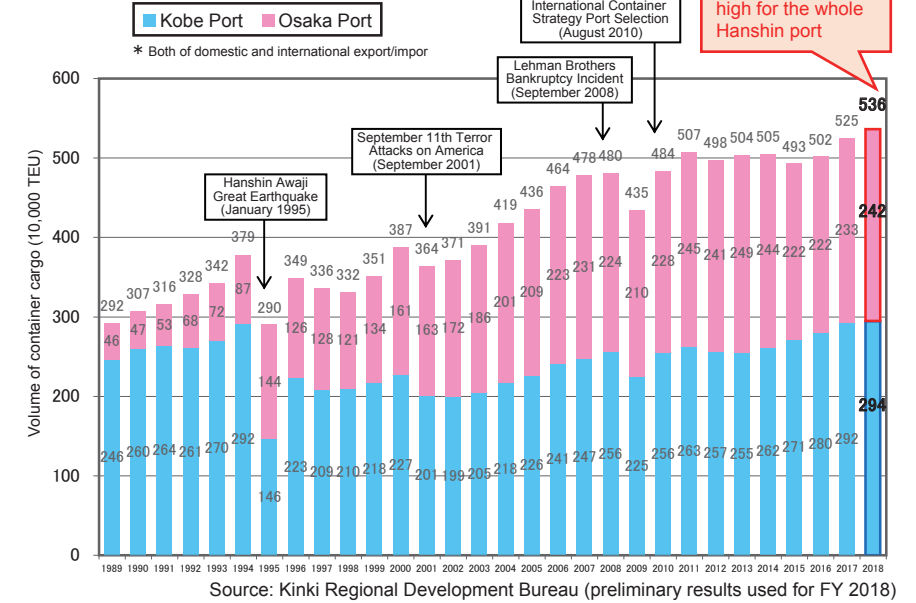
World Heritage (Cultural Heritage) Numbers: UNESCO Website
Foreign Visitors per year: Tourism Authority 2018 Foreign Visitor Consumption Trends Survey

(Each prefecture's visitor number compared to the visitors in the total area of the Kinki Region)

Nankai Trough Megathrust Earthquake Magnitude Distribution and Tsunami Height



Volume of Container Handling Cargo from Hanshin Port



Total Length of Protected River ways

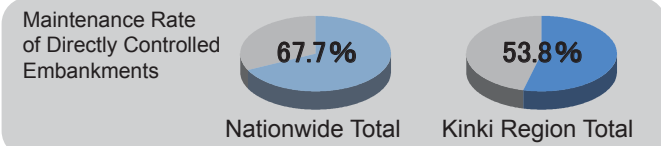
Nationwide Total 88,102.7 km
Kinki Region Total 10,387.4 km (11.8%)

Source: Ministry of Land, Infrastructure and Commerce: Water Management; Homeland Security Bureau Protected River ways Total Length Report (Current as of April 30th, 2018)

Total Length of Specified National Roads

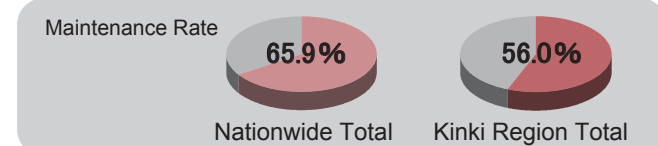
Nationwide Total 23,680.9 km
Kinki Region Total 1,968.9 km (8.3%)

Source: 2018 Annual Report on Road Statistics



*Embankment maintenance rate = $\frac{\text{Planned section length}}{\text{Required embankment length}}$

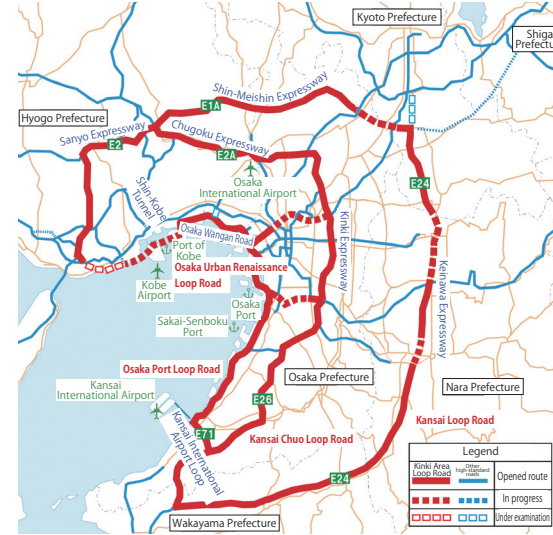
Source: Ministry of Land, Infrastructure and Commerce: Water Management; Homeland Security Bureau: Quality of Directly Controlled River Maintenance Facilities (Current as of the end of March 2018)



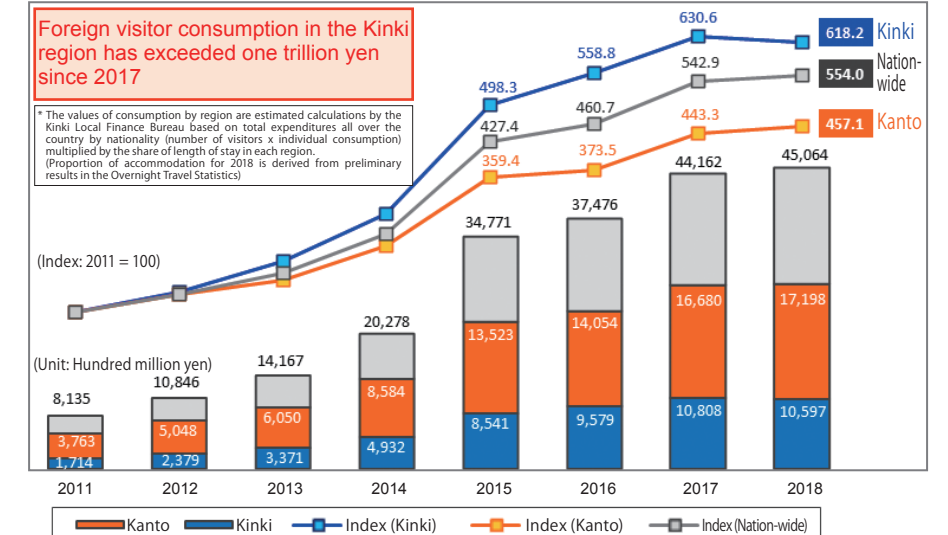
*Maintenance rate = $\frac{\text{Length improved}}{\text{Actual length}}$

Source: 2018 Annual Report on Road Statistics

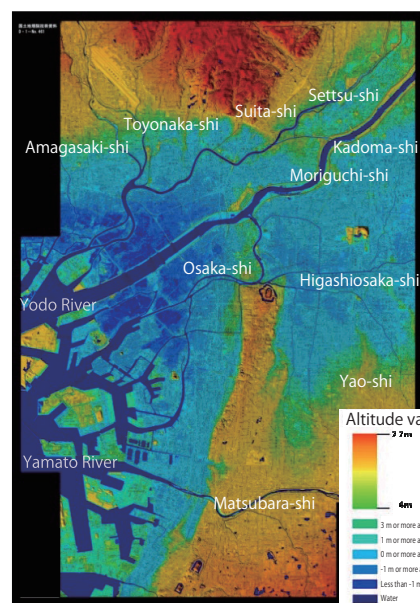
Kinki Area Roadway Loop Network



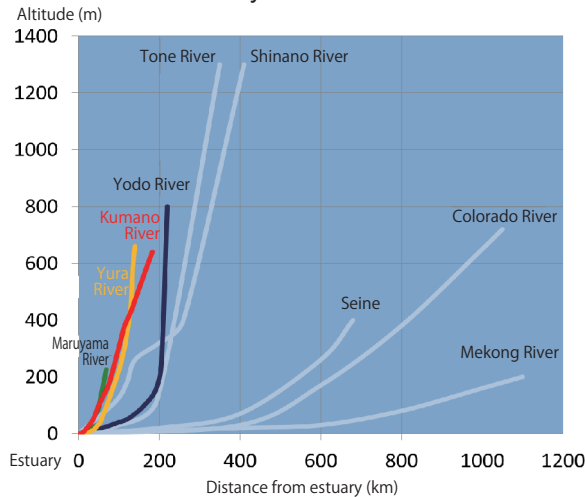
Changes in Foreign Visitor Consumption (over the entire country, Kanto and Kinki)



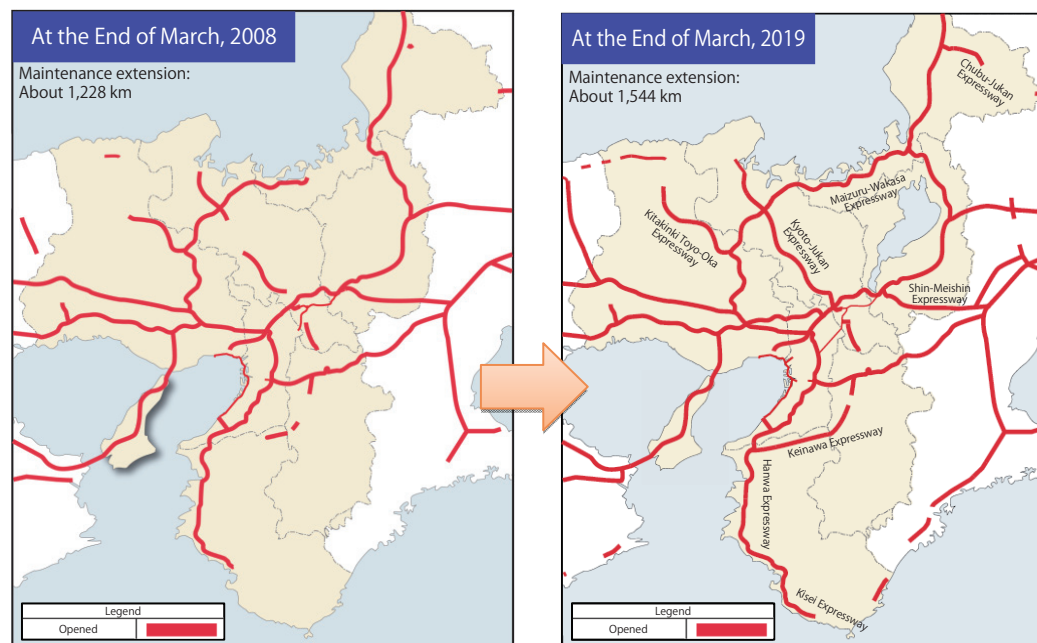
0 Meters above Sea Level Zone (Osaka Plain)



Comparison of River Incline between Our Country and Other Countries



The Situation of Expressway Development



Official land prices, business district volatility, ranking table

	2014	2015	2016	2017	2018	2019
1	Nagoya City, Nakamura Ward, Tsubaki-cho	Kanazawa City, Hiro'oka	Osaka City, Chuo Ward, Shinsaibashi-suji	Osaka City, Chuo Ward, Dotonbori	Hokkaido, Kutchan-cho, Minami 1 Jonishi	Hokkaido, Kutchan-cho, Minami 1 Jonishi
2	Kawasaki City, Saiwai Ward, Omiya-cho	Nagoya City, Nakamura Ward, Tsubaki-cho	Osaka City, Chuo Ward, Dotonbori	Osaka City, Chuo Ward, Souemon-cho	Osaka City, Chuo Ward, Dotonbori	Osaka City, Chuo Ward, Nipponbashi
3	Kawasaki City, Nakahara Ward, Kosugi-machi	Tokyo, Chuo Ward, Ginza	Nagoya City, Nakamura Ward, Tsubaki-cho	Osaka City, Kita Ward, Komatsubara-cho	Kyoto City, Minami Ward, Higashikujo	Osaka City, Kita Ward, Chayamachi
4	Kanazawa City, Hiro'oka	Tokyo, Chuo Ward, Ginza	Osaka City, Chuo Ward, Souemon-cho	Osaka City, Chuo Ward, Shinsaibashi-suji	Kyoto, Higashiyama Ward, Shijo-dori	Kyoto, Higashiyama Ward, Shijo-dori
5	Osaka City, Fukushima Ward, Fukushima	Hiroshima City, Naka Ward, Horikawa-cho	Nagoya City, Nakamura Ward, Meieki	Osaka City, Kita Ward, Chayamachi	Nagoya City, Nakamura Ward, Tsubaki-cho	Osaka City, Kita Ward, Shibata
6	Nagoya City, Chuo Ward, Meieki	Tokyo, Chuo Ward, Ginza	Osaka City, Kita Ward, Chayamachi	Kyoto City, Higashiyama Ward, Shijo-dori	Nagoya City, Nakamura Ward, Meieki	Naha City, Maejima
7	Osaka City, Chuo Ward, Kawaramachi	Tokyo, Chuo Ward, Ginza	Kanazawa City, Hiro'oka	Nagoya City, Nakamura Ward, Meieki	Kyoto City, Higashiyama Ward, Shijo-dori	Kyoto City, Shimogyo Ward, Shichijo-dori
8	Kawasaki City, Kawasaki Ward, Ekimae-honcho	Tokyo, Chuo Ward, Ginza	Osaka City, Chuo Ward, Komatsubara-cho	Tokyo, Chuo Ward, Ginza	Kobe City, Chuo Ward, Isogamidori	Kyoto City, Higashiyama Ward, Sanjo-dori
9	Osaka City, Chuo Ward, Andojimachi	Hiroshima City, Higashi Ward, Hikarimachi	Osaka City, Chuo Ward, Namba	Tokyo, Chuo Ward, Ginza	Sapporo City, Chuo Ward, Minami 6 Jonishi	Naha City, Kumeji
10	Osaka City, Kita Ward, Nozaki-cho	Nagoya City, Nakamura Ward, Meieki	Sapporo City, Chuo Ward, Minami	Tokyo, Chuo Ward, Ginza	Kobe City, Chuo Ward, Akashimachi	Osaka City, Yodogawa Ward, Miyahara

Source: Official land prices (Ministry of Land, Infrastructure, Transport and Tourism)