

5. 破堤危険個所の総括

破堤危険個所(淀川・平面図)

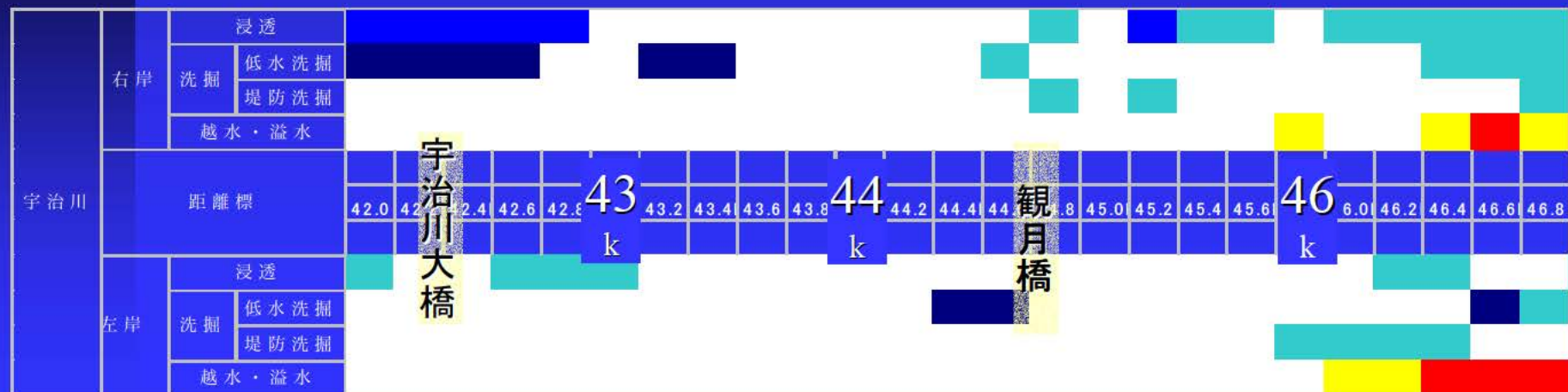
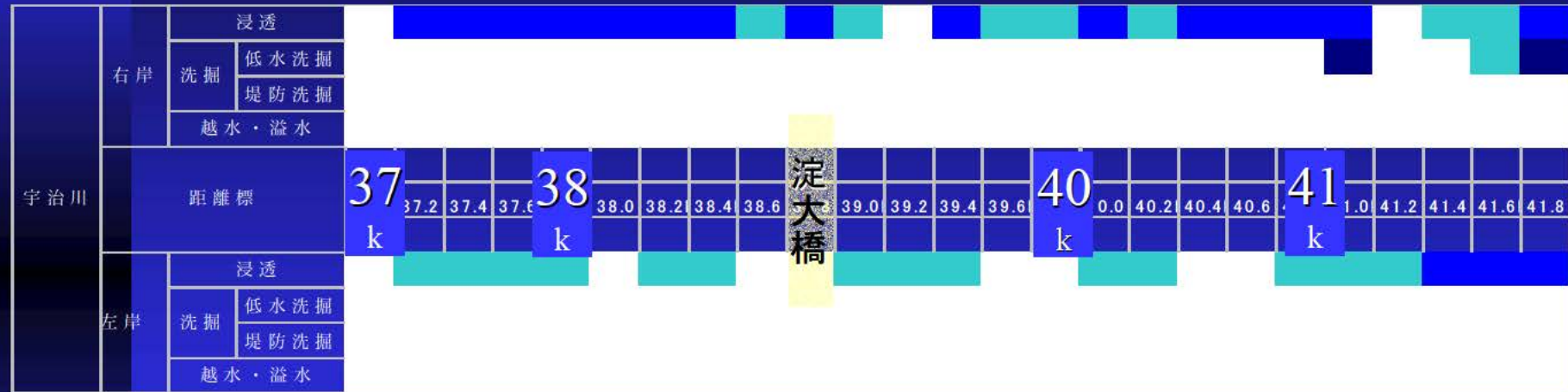


5. 破堤危険個所の総括

破堤危険個所

(宇治川37.0~46.8km)

項目	倍率	0.8	1.0	1.2	1.5	2.0
越水・溢水		Red	Red	Red	Red	Yellow
浸透	D	Blue	Blue	Light Blue	Light Blue	Light Blue
	C	Blue	Light Blue	Light Blue	Light Blue	Light Blue
洗掘		Blue	Blue	Light Blue	Light Blue	Light Blue

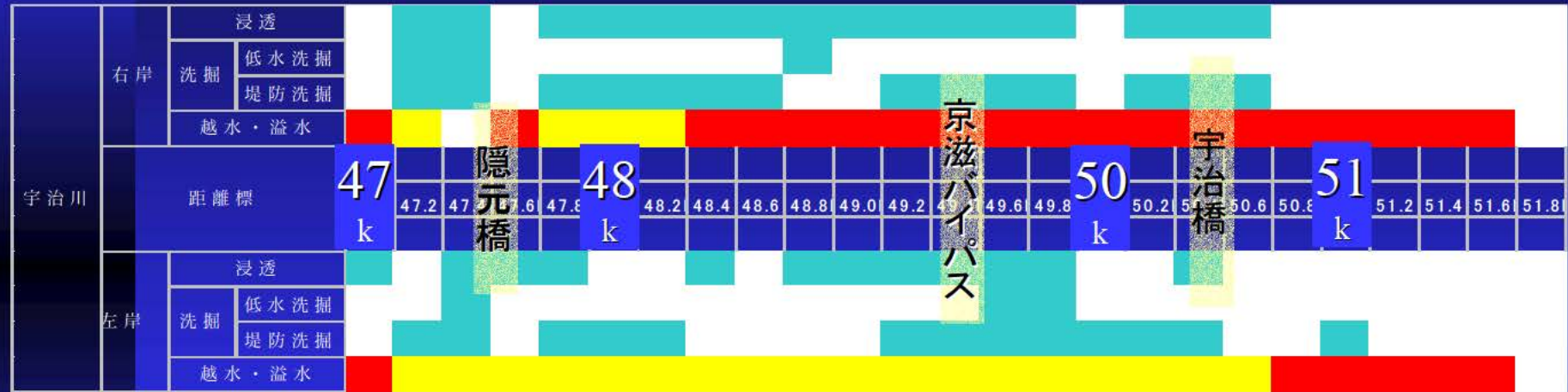


5. 破堤危険個所の総括

破堤危険個所

(宇治川47.0~53.2km)

項目	倍率	0.8	1.0	1.2	1.5	2.0
越水・溢水		Red	Red	Red	Red	Yellow
浸透	D	Blue	Blue	Light Blue	Light Blue	Light Blue
	C	Blue	Light Blue	Light Blue	Light Blue	Light Blue
洗掘		Blue	Light Blue	Light Blue	Light Blue	Light Blue



5. 破堤危険個所の総括

浸透・洗掘破堤危険個所(宇治川・平面図)

