



Pacific Cycling Road Cycling Map

Chiba Pref./Kanagawa Pref.



Pacific Cycling Road

More information on
our website



~ Don't Rush! Take It Fast-and-Slow! ~

This golden route passes through some of Japan's most scenic and touristic areas.
Don't rush! Find a fast-and-slow rhythm that lets you experience the full richness of Japan.

Wakayama Pref.



Shirasaki Sea Coast

Mie Pref.




Meotoiwa (wedded-rocks)

Aichi Pref.



Irago Lighthouse

Shizuoka Pref.



Mt. Fuji

Kanagawa Pref.



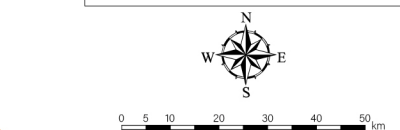
Shonan Sea Coast

Chiba Pref.



Inubosaki

Legend



Rules for Bicycles

- Bicycles travel on the roadway.
(Only rarely on the sidewalk.)
- Never ride under the influence of alcohol. Never carry a second person (except on a tandem bike).
- Always ride in single file.
- Turn on lights at night and in tunnels.
- Obey traffic signals and stop signs.
- Never use a phone, headphones, or umbrella while riding.
- Wear your helmet.

Safety Checklist

Regularly check the following.

- ☐ Brake adjustment
 - ☐ Chain lubrication
 - ☐ Tire pressure
- [Tire Condition]
- ☐ Cracks in the tread?
 - ☐ Hole worn in the tread?
 - ☐ Object stuck in the tire?
 - ☐ Tire noise while riding?
 - ☐ Recently inspected? (Recommended at least once a year)

If there is any problem, visit a bicycle shop for adjustment or repair. And be sure to get a checkup at a bicycle shop before a special event or long ride.

[Beware of Thieves]

Nothing ruins your ride like a stolen bicycle. Don't let your bicycle be taken from a rack. If you can't see it, be sure it is locked!



3 Road markings and information signs

A Information sign

B Road marking

C Information on maps and website

D Pacific Cycling Road Unified Logo

A Information sign



Arrow type road marking

An arrow-headed road sign is installed to indicate the position of the bicycle to bicycle users and drivers.

B Road marking



C Information on maps and website

The official website provides Google mapping of the route and links to information about localities along the route.

QR Codes



pacific cycling road search

D Pacific Cycling Road Unified Logo

- The Pacific Waves Design was modeled after the Seigaiha, a pattern of blue ocean waves which is a Japanese famous pattern.
- The image that represents the beauty of Japan's Pacific Ocean Coast for both domestic and foreign tourists to enjoy while participating in slow tourism by bicycle.

- The great benefits from the sea spanning six prefectures are put into the six seas, and the warm blue color expresses a calm and enveloping ocean.
- The bicycle was designed to be as simple as possible and easy to see and understand.

Created by: Sayaka Koyanagi, Yokohama Art University

Traveling
with a Bicycle
on Public
Transport



- The JR railway and some other public transport companies allow bicycles inside passenger carriages if they are folding bicycles, or if they are disassembled and inside a carry bag. Please inquire about the policy of each transport company.
- Bicycles with protruding or unfolded parts may not be allowed.
- Bicycles may be excluded during periods when transport is crowded.
- Please take care not to disturb others when disassembling and assembling your bicycle before and after your ride.

Ferries

Tokyo-wan Ferry Required time ... About 40 min.

Kanaya Port (Chiba Pref.) ~ Kurihama Port (Kanagawa Pref.)

- There is a special baggage fee for bicycles.

Isewan Ferryboat Required time ... About 55 min.

Irago Port (Aichi Pref.) ~ Toba Port (Mie Pref.)

- There is no extra charge for a bicycle inside a carry bag.

Surugawan Ferryboat Required time ... About 70 min.

Shimizu Port (Aichi Pref.) ~ Toi Port (Mie Pref.)

- There is no extra charge for a bicycle inside a carry bag.





Pacific Cycling Road

Chiba Pref.

Kanagawa Pref.

Pacific cycling Road website

The official website provides Google mapping of the route and links to information about localities along the route.



Pacific cycling Road Search




Legend

	Pacific Coast Bicycle Route		Ferryboat
	Gateway		Airport
	Cycle Station		Bullet train
	Accommodation		
	Tourism resources		



Choshi Electric Railway Line

Chiba Pref.



Cape Inubo is the easternmost point in the Kanto region. Here you can see the earliest sunrise in the region, aside from mountaintops and small remote islands.

B.B.BASE
BOSO BICYCLE BASE



We have a special train car designed for cyclists, with bicycle racks. A new way of traveling the Boso Peninsula (reservation required).

We provide a recommended cycling route around the Boso Peninsula. Please refer to our home page for more information.



Chiba Pref. Facility information

Gateway			Cycle Station		
No.	Name	Phone	No.	Name	Phone
1	Choshi Station	0479-22-1544	1	Choshi Station	0479-22-1544
Accommodation			2	Chikyu no Maruku Mieru Oka Ocean View Observatory	0479-25-0930
No.	Name	Phone	3	Shiosai Fureai Square	0479-62-5338
1	CHOSHI PLAZA HOTEL	0479-22-0070	4	Hasunuma Seaside Park	0475-86-3171
2	HOTEL SUNRISE CHOSHI	0479-25-7070	5	Michinoeki-Orai Hasunuma	0475-80-5020
3	Kamome Hotel	0479-22-6255	6	Sea Station Kujukuri	0475-76-1734
4	Inubohsaki Hotel	0479-22-8111	7	Tsurigasaki Beach	0475-42-2111
5	Kanpo no Yado Asahi	0479-63-2161	8	Tsuki no Sabaku Memorial Museum	0470-68-6389
6	NANJA MONJA	0479-84-0317	9	Katsuura Under Sea Park	0470-76-2955
7	YADO OMIYA	0470-99-5077	10	Awa-Kamagawa Station	0470-92-0086
8	Guest house ASOBO	0470-29-5228	11	Michinoeki-Kamagawa Ocean Park	0470-96-1911
9	SHIRAHAMA OCEAN RESORT	0470-38-2511	12	Michinoeki-Wadoura Wao!	0470-47-3100
10	REFRESH INN TOMORROW	0470-28-1715	13	Michinoeki-Rosemary Park	0470-46-2882
11	Ryokan Seifusou	0470-28-0697	14	Michinoeki-Chikura Shiokaze Okoku	0470-43-1811
12	Senri no Kaze	0470-28-2211	15	Michinoeki-Shirahama Jimazaki	0470-38-5519
13	PENSION MERMAID	0470-28-1517	16	Michinoeki-Nanbo Paradise	0470-28-1511
14	PENSION CATCHBALL	0470-28-2409	17	"Nagisa no Eki" Tateyama	0470-22-3606
15	Tateyama Resot Hotel	0470-29-2100	18	Michinoeki-Tomiura	0470-33-4611
16	National Park Resort KYUKAMURA TATEYAMA	0470-29-0211	19	Michinoeki-Furari Tomiyama	0470-57-2601
17	HOTEL FAMILIO TATEYAMA	0470-22-8861	20	Michinoeki-Kyonan	0470-55-4518
18	Guest house YAMAMOTO	0470-22-2671	21	Michinoeki-Hota shogakko	0470-29-5530
19	TATEYAMA COAST RYOKAN OHAMA	0470-22-2503	22	Hamakanaya Port (TOKYOWAN-FERRY)	0439-69-2111
20	YUHIKAIKAN SHOKAKU	0470-23-8111			
21	Guest house TSUNODA	0470-27-2755			

Kanagawa Pref.



Bicycling along the Shonan Coast between Inamuragasaki (in Kamakura) and Enoshima offers views of the island of Enoshima and Mt. Fuji.

Kanagawa Pref. Facility information

Gateway		
No.	Name	Phone
1	Yanagishima Sports Park	0467-73-8632
Accommodation		
No.	Name	Phone
1	Sanport Misaki	046-882-2900
2	Chigasaki City Yanagishima Campsite	0467-87-1385
Cycle Station		
No.	Name	Phone
1	Port of Yokosuka (Kurihama Area)	046-835-8655
2	URARI Marche (Misaki Port)	046-881-6721
3	Zushi Coast Park	046-872-4337
4	Shonan Beach Park	0466-34-9912
5	Tsujidou-Kaihin-Prefectural-Park	0466-34-0011
6	Yanagishima Sports Park	0467-73-8632
7	Port of Oiso	0463-61-4329
8	Oiso Jyoyama Park	0463-61-0355
9	Gyokou-no-Eki Totoco Odawara	0465-20-6336

Ferries

Tokyo-wan Ferry

Required time ... About 40 min.

Kanaya Port (Chiba Pref.)

~ Kurihama Port (Kanagawa Pref.)

There is a special baggage fee for bicycles.



Yugawara Onsen



Enoshima Shrine



Enoshima Electric Railway



Shojoko-ji Temple (Yugyo-ji Temple)



Odawara Castle

